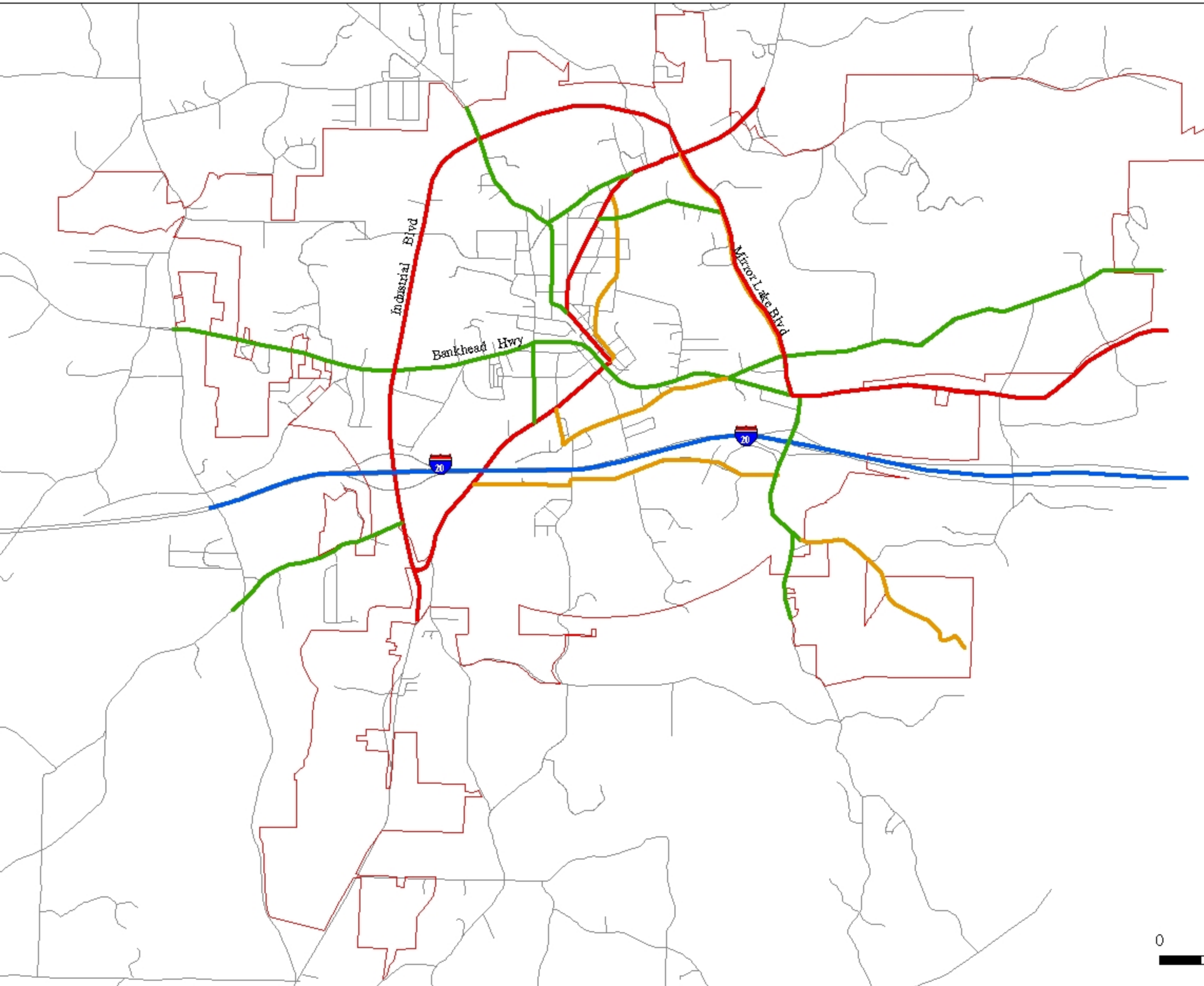






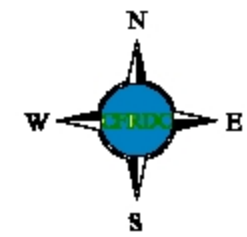


Map 19
Villa Rica Comprehensive Plan
Functional Classification System



Legend

-  City Limits
-  Local Roads
-  Interstate/Principal Arterial
-  Major Arterial
-  Minor Arterial
-  Urban Collector



Produced by: Chatt-Flint RDC GIS Dept.
October 18, 2004

