







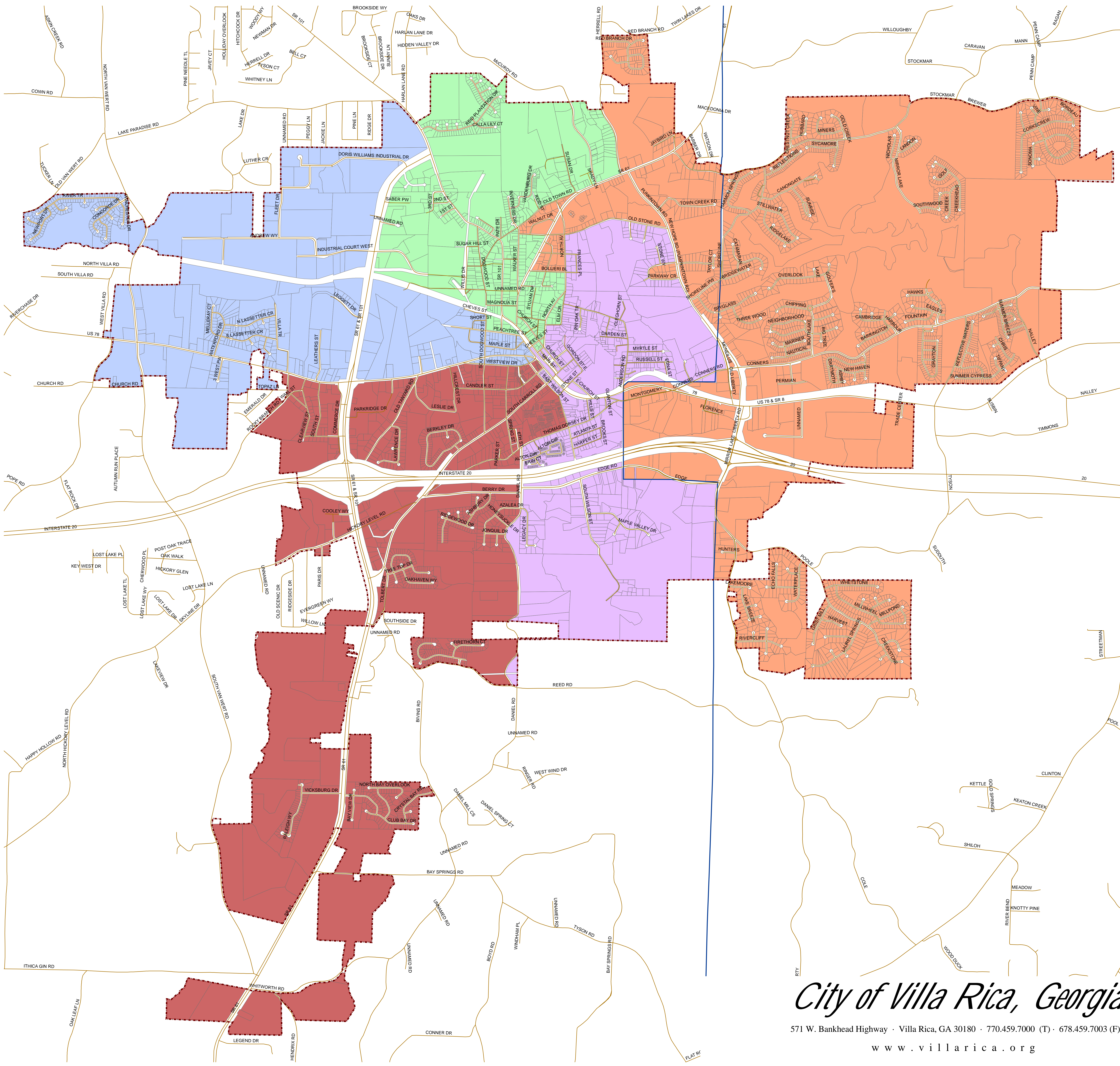
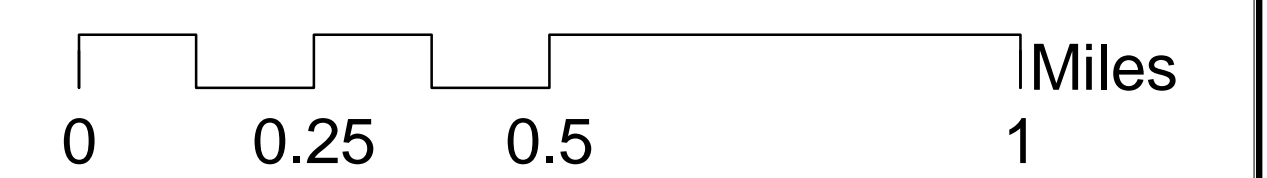


# Ward Map



## Legend

-  City Limits
-  County Line
- Ward**
-  1
-  2
-  3
-  4
-  5



*City of Villa Rica, Georgia*

571 W. Bankhead Highway · Villa Rica, GA 30180 · 770.459.7000 (T) · 678.459.7003 (F)

[www.villarica.org](http://www.villarica.org)

This map is intended for only the Mayor and City Council of Villa Rica use. The City of Villa Rica does not assume any responsibility for the use of this product by any other party. The official version of this map resides within the Planning & Zoning Department of Villa Rica, and is the only official copy. Only a copy signed by the Planning & Zoning Manager reflects official data as of the date signed. This information is only a representation of the current information, and all information should be verified by the Planning & Zoning Manager. The City of Villa Rica does not assume responsibility for the use of the data on this map.  
© Copyright Mayor & City Council of Villa Rica, 2006